



Province of the  
**EASTERN CAPE**  
EDUCATION

**NATIONAL  
SENIOR CERTIFICATE**

**GRADE 12**

**JUNE 2021**

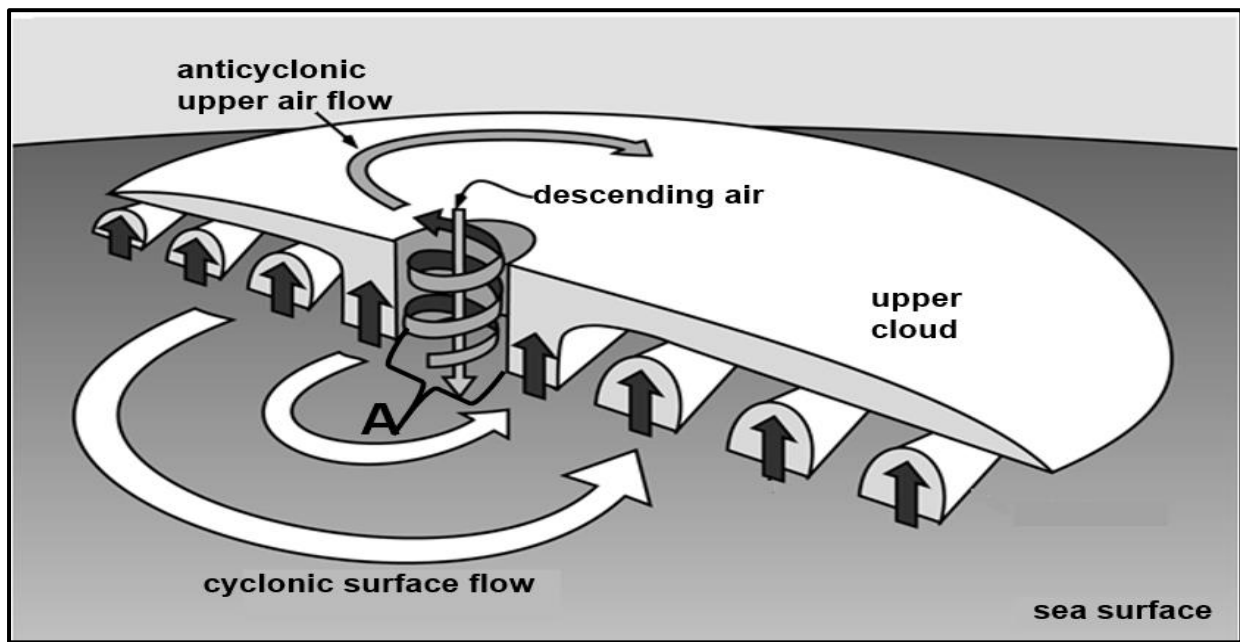
**GEOGRAPHY  
ANNEXURE  
(EXEMPLAR)**

---

This annexure consists of 7 pages.

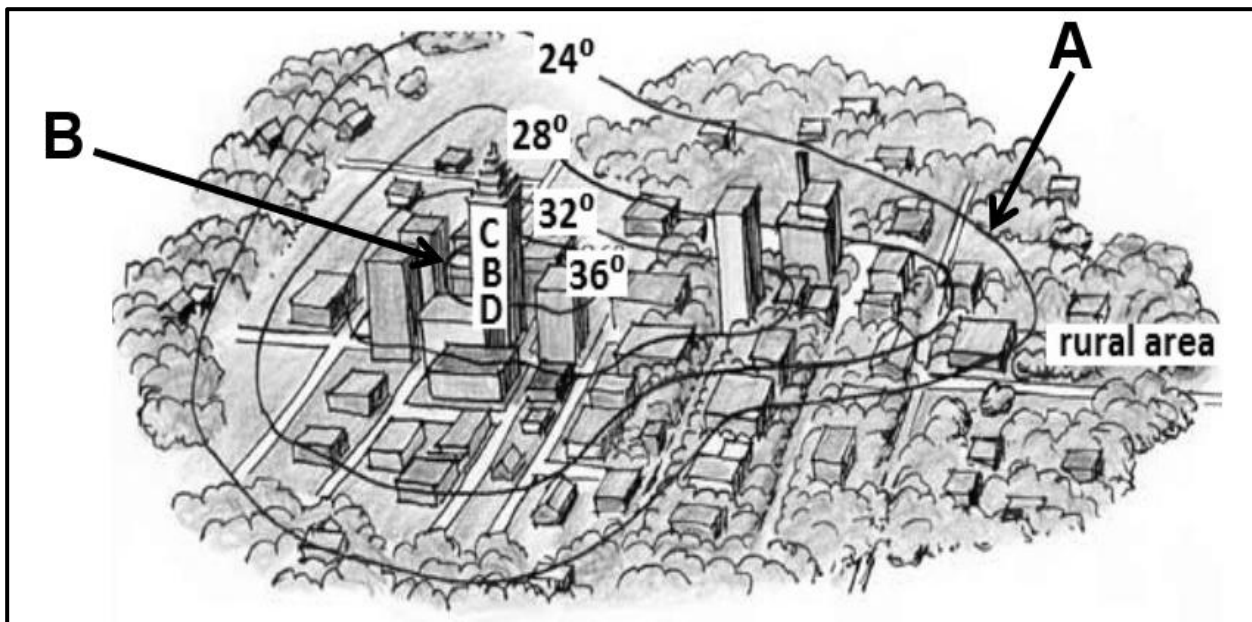
---

FIGURE 1.1: TROPICAL CYCLONES



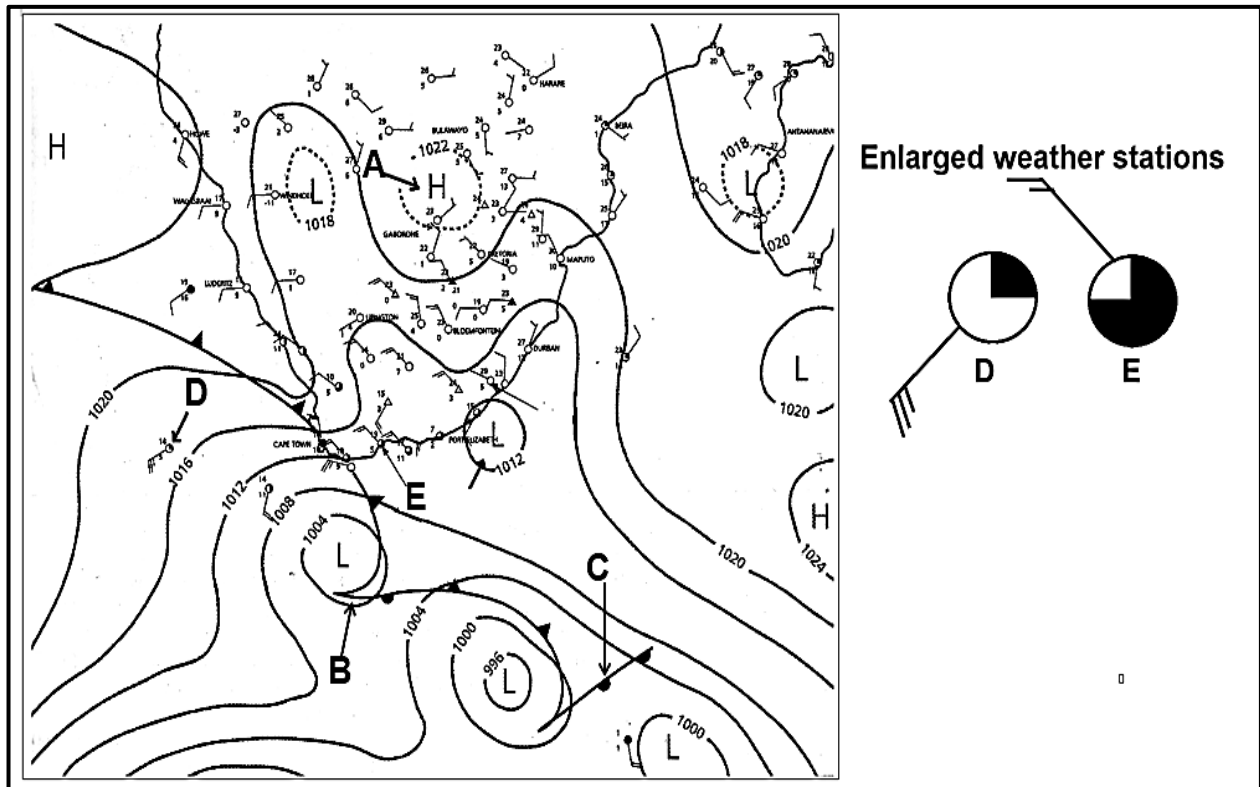
[Source: <https://www.google.com/search?q=tropical+cyclone>]

FIGURE 1.2: URBAN HEART ISLAND



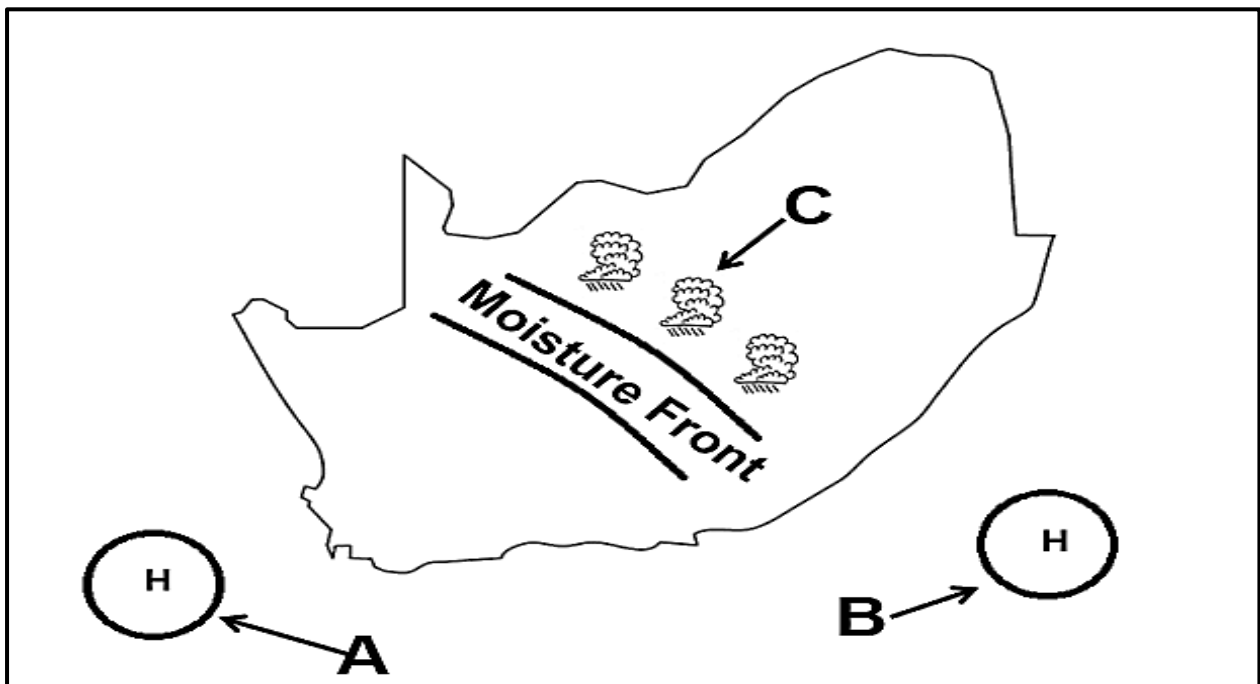
[Source: GSCE Examination series]

FIGURE 1.3: SYNOPTIC WEATHER MAP




[Adapted from SA weather services]

FIGURE 1.4: MOISTURE FRONT



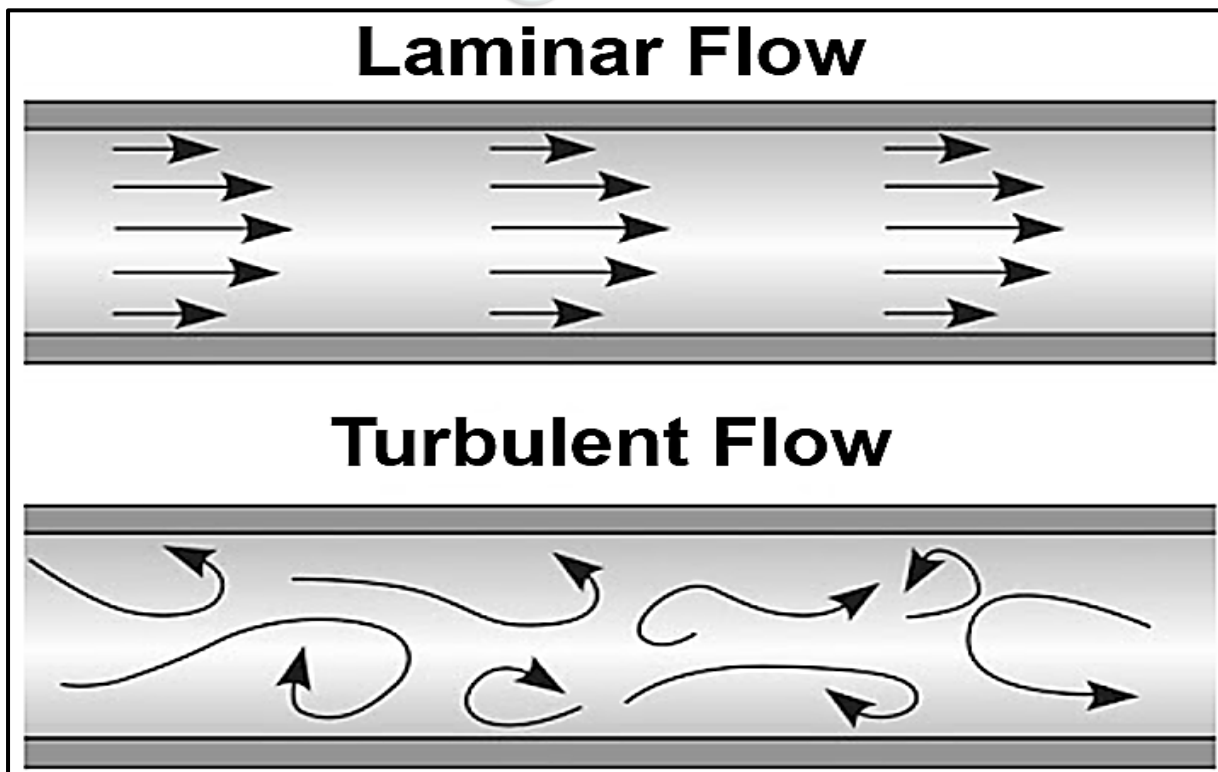
[Source: Examiners own sketch]

FIGURE 2.1: DRAINAGE BASIN



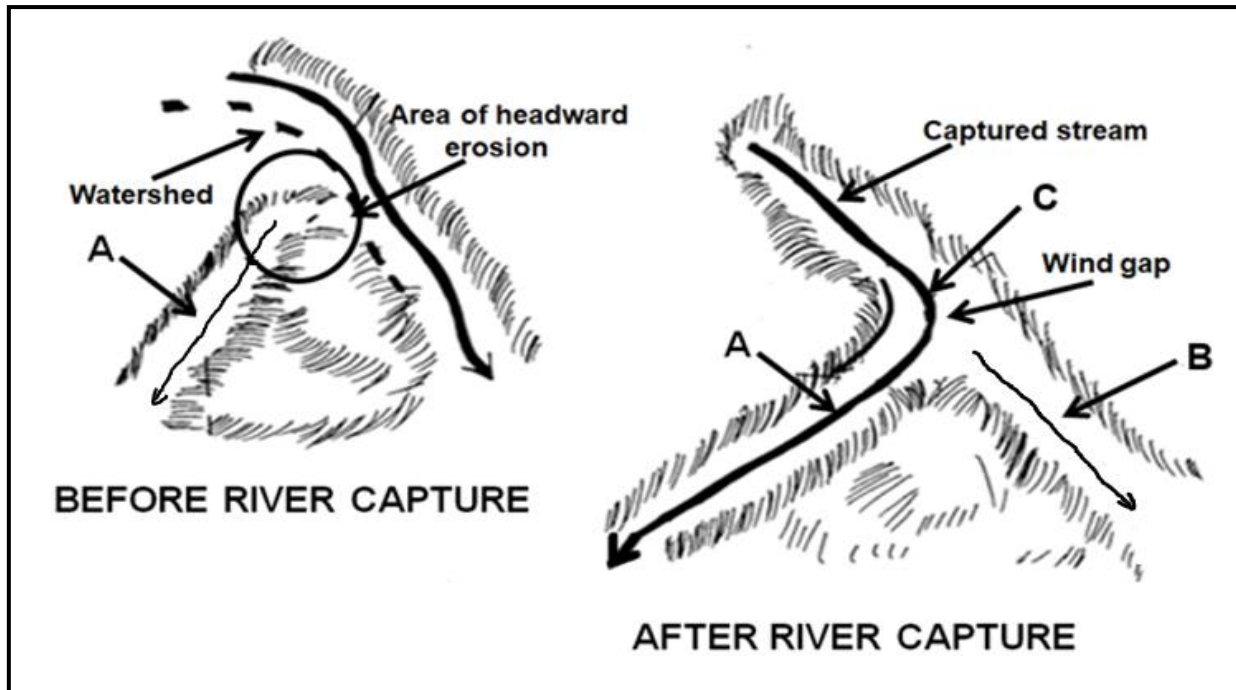
[Source: [sageography.myschoolstuff.co.za](http://sageography.myschoolstuff.co.za)]

FIGURE 2.2: LAMINAR AND TURBULENT FLOW



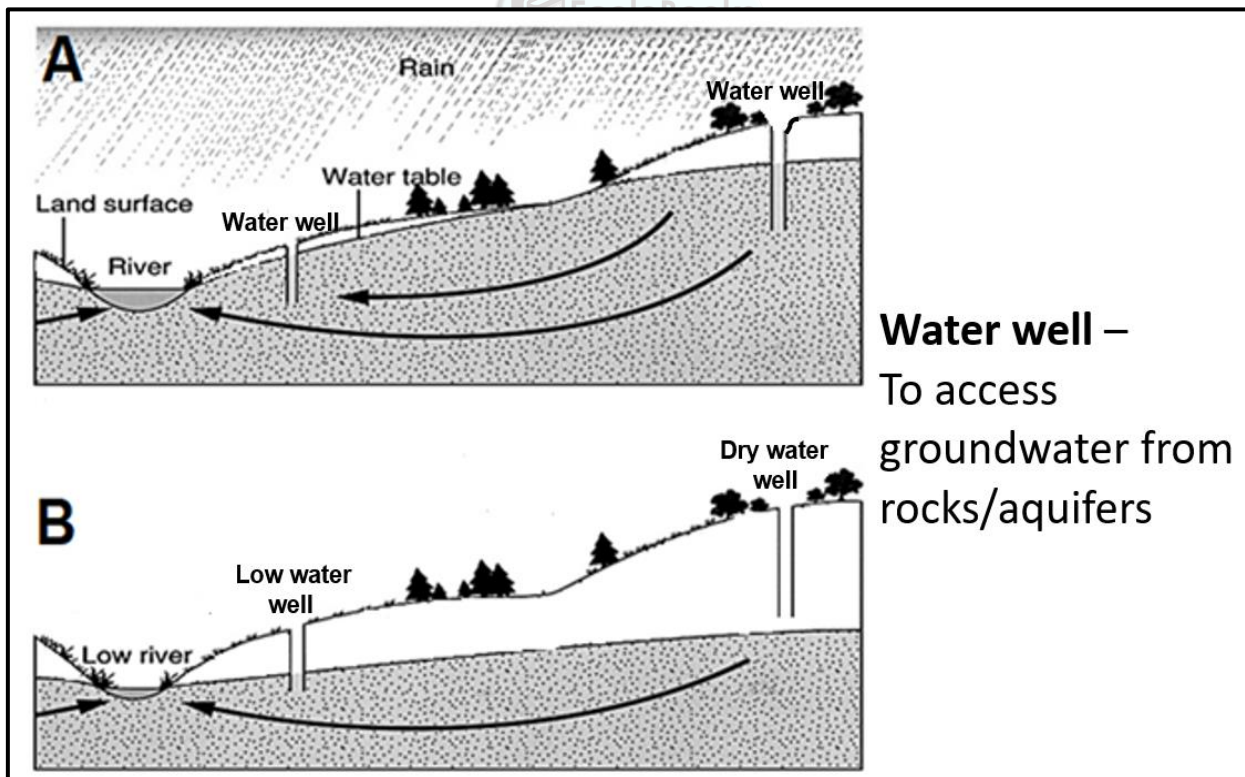
[Source: <http://www.Google images>]

FIGURE 2.3: RIVER CAPTURE



[Adapted from <https://www.google.com/search?q=river+capture>]

FIGURE 2.4: TYPE OF RIVER



**Water well –**  
To access  
groundwater from  
rocks/aquifers

[Adapted from <http://www.google.com/search.co.za>]




FIGURE 3.3: RURAL SETTLEMENT PATTERN



[Adapted from <https://www.google.co.za/search?q=Settlement+patterns&source>]



FIGURE 3.4: URBAN EXPANSION



[Source: <https://www.google.com/cartoon+on+urban+expansion>]

### GENERAL INFORMATION ON CALEDON

Caledon has a mediterranean climate of warm, dry summers and cool, wet winters. Temperatures are modified by its close proximity to the South Atlantic Ocean, just over the Klein River Mountains to the south.



[Source: Examiner's own extract]